
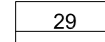





CAD FILE NAME: S:\AUTOCAD\FILES\905\Bishopton Remediation Earthworks\Cumulative\905-25 & 26 & 27 & 28 & 29 & 30 & 31 & 32 & 33 & 34 & 35 & 36 & 37 & 38 & 39 & 40 & 41 & 42 & 43 & 44 & 45 & 46 & 47 Temporary Settlement Ponds.dwg

-  Temporary settlement pond
-  Finished restoration contours
-  1 metre high, high visibility fence set 1.5m from edge of water, 0.3m gaps every 15 metres

<b>Cass</b> associates client <b>BAE SYSTEMS</b> project <b>ROYAL ORDNANCE BISHOPTON</b>	architecture master planning planning landscape ecology	Studio 104 The Tea Factory 62 Wood Street Liverpool L1 4DG T +44 (0)151 707 0110 F +44 (0)151 707 0832 E <a href="mailto:info@cassassociates.co.uk">info@cassassociates.co.uk</a> W <a href="http://cassassociates.co.uk">cassassociates.co.uk</a>	drawing title <b>TEMPORARY SETTLEMENT          POND 7</b> scale @ A2 1:1,000 date 20.09.10 drn SW chk'd KC
	905/42		