




Dimensions (in mm):  
Width: 678, Height: 600  
Area: 0.41sq. m  
Mounting Details:  
1 post CHS:  
60.3mm O.D. 4mm thick  
2.25m ground to underside of sign  
Foundation Details:  
1200mm (L) x 1200mm (W) x 600mm (D)  
DN822  
(Sign 1)



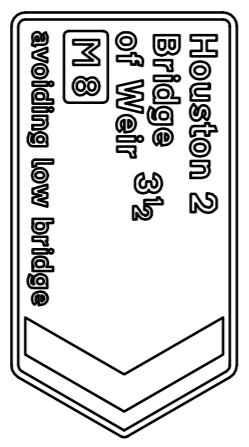
Dimensions (in mm):  
Width: 551, Height: 530  
Area: 1.52 sq. m  
Colour: White on red  
Mounting Details:  
2 posts CHS:  
114.3mm O.D. 5.0mm thick  
2.25m ground to underside of sign  
Foundation Details:  
210 x 620mm (L) x 600mm (W) x 600mm (D)  
See note 9 above  
DN714  
(Sign 2)




Dimensions (in mm):  
Width: 1458, Height: 1300  
x-Height: 0  
Area: 1.90 sq. m  
Colour: Background yellow  
Mounting Details:  
2 posts CHS:  
114.3mm O.D. 5mm thick  
2.25m ground to underside of sign  
Foundation Details:  
2 No 800mm (L) x 600mm (W) x 600mm (D)  
See note 10 above  
DN671 (2 Ns.)  
(Sign 3)




Dimensions (in mm):  
Width: 1322, Height: 581  
x-Height: 0  
Area: 0.77 sq. m  
Colour: Black on White  
Mounting Details:  
2 posts CHS:  
76.1mm O.D. 4mm thick  
1.4m ground to underside of sign  
Foundation Details:  
2 No 800mm (L) x 600mm (W) x 600mm (D)  
Note: 1 Nc. as shown and 1 Nc. handed  
DN125 (2 Ns.)  
(Sign 4)



Dimensions (in mm):  
Width: 1322, Height: 917  
x-Height: 0  
Area: 1.58 sq. m  
Colour: Black on White and Blue  
Mounting Details:  
2 posts CHS:  
76.1mm O.D. 4mm thick  
Foundation Details:  
2 No 1000mm (L) x 600mm (W) x 600mm (D)  
DN125  
(Sign 5)



Dimensions (in mm):  
Width: 1585, Height: 922  
x-Height: 0  
Area: 1.46 sq. m  
Colour: Black on White and Blue  
Mounting Details:  
2 posts CHS:  
76.1mm O.D. 4mm thick  
Foundation Details:  
2 No 1000mm (L) x 600mm (W) x 600mm (D)  
DN125  
(Sign 6)



Dimensions (in mm):  
Width: 1720, Height: 1040  
x-Height: 0  
Area: 1.79 sq. m  
Colour: Black on White  
Mounting Details:  
2 posts CHS:  
88.93 mm O.D. 3.2mm thick  
Foundation Details:  
2 No 200mm (L) x 600mm (W) x 600mm (D)  
Note: 1 Nc. as shown and 1 Nc. handed  
See Note 12  
DN125 (2 Ns.)  
(Sign 7)

- Notes**
- DO NOT SCALE FROM THIS DRAWING.
  - ALL DIMENSIONS ARE IN METRES UNLESS OTHERWISE NOTED.
  - LANE MARKINGS, EDGE OF CARPARKWAY MARKINGS AND GIVE WAY MARKINGS TO BE REFERENCED FOR 300m LENGTH ON EACH SIDE OF THE DRAWING.
  - FINAL POSITION FOR ALL SIGNS TO BE AGREED ON SITE.
  - PRIOR TO PLACING ROAD MARKINGS, THE CONTRACTOR MUST REQUIRE THAT PROPOSED MARKINGS WILL BE IN WITH EXISTING ROAD MARKINGS.
  - ALL SIGNS AND ROAD MARKINGS TO BE IN ACCORDANCE WITH THE AUSTRALIAN REGULATIONS AND GENERAL DIRECTIONS 2002.
  - ALL SIGN FACES TO BE DPC3 HYGROPLASTIC MATERIAL ON POLYPLATE BACKING.
  - TEMPORARY TRAFFIC MANAGEMENT PROPOSALS TO BE PROVIDED AND NOTED PRIOR TO ANY WORKS COMMENCING ON SITE.
  - DN124 (2N) IN TOTAL (2x12) 18.245m IN LENGTH OF PERPENDICULAR CROSSINGS ON EACH APPROACH (TO BE REMOVED 6 MONTHS AFTER COMPLETION OF WORKS)
  - DN 507.1 (SIGN 3/12 NR.) ARE TO BE LOCATED 18.245m EAST OF AND 18.245m WEST OF MOSS ROAD JUNCTION EXACT LOCATION TO BE AGREED WITH THE ENGINEER.
  - ALL ROAD STUDIOS TO BE OF PERMANENT TYPE WITH GALVANNED PLASTIC REFLECTOR, MOUNTED ON A BASE SURFACE AS SUBMITTED IN THE SPECIFICATION.
  - DN 1012 SIGN 2/2 NR. IS TO BE REMOVED AT THE EXISTING SIGN AT THE JUNCTION OF THE A729 AND B790 ROADS. EXACT LOCATION TO BE AGREED WITH THE ENGINEER.

**LEGEND**

A	DN1004 (4m MARK 2m GAP 100mm WIDE)
B	DN1004 1 (6m MARK 3m GAP 100mm WIDE WITH WHITE ROAD STUDIOS AT 9m CENTRES, UNIDIRECTIONAL WITH GHOST ISLAND TAPERS SINGLE CARPARKWAY)
C	DN1004 (6m MARK 3m GAP 100mm WIDE WITH 15x150mm SHAPED 150mm WIDES)
D	DN1003 (600mm MARK 300mm GAP 200mm WIDE)
E	DN1009 (600mm MARK 300mm GAP 100mm WIDE)
F	DN1008 (DIRECTION ARROW 6m LONG)
G	DN1009 (DIRECTION ARROW 18m LONG)
H	DN1023 (1.875m LONG)
J	DN 1012 1 CONTINUOUS LINE 100mm WIDE
S1	SIGN TO DN 602
S2	SIGN TO DN 704
S3	SIGN TO DN 807.1
S4	SIGN TO DN 2125
S5	SIGN TO DN 2125
S6	SIGN TO DN 2125
S7	SIGN TO DN 2125

**THIS IS THE DRAWING**  
referred to in the application  
Signed:..... (Agent)  
Dated:.....

Aug	Start of footway/cycleway moved	DW	GR	GR
Nov	work to commence	DW	GR	GR
Nov	work to complete	DW	GR	GR
A	Line amended in accordance with	DW	GR	GR
10	Removable Council comments			

© This drawing is the property of J&B Consultants Limited and the information contained herein is confidential. No part of this drawing may be reproduced without the prior written consent of J&B Consultants Limited.

**J&B CONSULTANTS**  
 63 Somerville Street,  
 G2 2TS  
 T 0141 221 4030  
 F 0400 566 4557  
 W www.jandb.co.uk

Client	BAE SYSTEMS ENVIRONMENTAL		
Project	HOUSTON ROAD, BISHOPTON		
Site	SOUTH ACCESS JUNCTION ROAD MARKINGS		
Contract	DD	DW	GRR
Contract No.	A1	25.10.09	1:500
Contractor	CONSTR. CONSENT SCT3098J/C/CR/M/01 C		