




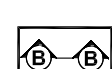


NOTES

1. SURVEY INFORMATION PROVIDED BY BAE SYSTEMS DRAWING REF: 905 EXISTING SURVEY CONTOURS.

LEGEND

-  PLANNING APPLICATION BOUNDARY
-  PROPOSED CONTAINMENT LANDFILL FOOTPRINT BOUNDARY
-  PROPOSED CONTAINMENT LANDFILL RESTORATION CONTOURS
-  INDICATIVE BOUNDARY BETWEEN DIFFERENT SUPERFICIAL GEOLOGICAL AREAS
-  PHASE BOUNDARY
-  SECTION LINE (SEE DRAWINGS No.11.4a AND 11.4b)


0	JUN 09	GR	
Revision	Issue Date	Issued By	Comments



Site **BISHOPTON RO FACTORY**
 Project **LANDFILL ENVIRONMENTAL ASSESSMENT**
 Drawing **Site Survey and Development Proposals**

Date **JUNE 2009** Drawing No. **11.3**
 Scale **1:2000**

405-0155-00008_0609_LEA_11.3_0 405-MM



4 THE ROUNDAL
 RODDINGLAW BUS. PRK
 GOGAR, EDINBURGH
 EH12 9DB
 T: 0131 335 6830
 F: 0131 335 6831
 www.slrconsulting.co.uk