





REPRODUCED FROM THE ORDNANCE SURVEY MAP WITH THE PERMISSION OF THE CONTROLLER OF HER MAJESTY'S STATIONARY OFFICE, CROWN COPYRIGHT, LICENCE NUMBER AL100012293

NOTES

1. FLOODPLAIN EXTENT TAKEN FROM THE SEPA WEBSITE ON 08/06/2009. EXTENT SHOWN TO A 2KM RADIUS FROM THE SITE.

LEGEND

-  PLANNING APPLICATION BOUNDARY
-  SEPA FLOW MONITORING POINT
-  AREAS AT RISK OF FLOODING FROM RIVERS DURING A 0.5% ANNUAL PROBABILITY EVENT
-  2km BOUNDARY



0	JUN 09	GR	
Revision	Issue Date	Issue By	Comments



Site: BISHOPTON RO FACTORY
 Project: LANDFILL ENVIRONMENTAL ASSESSMENT

Drawing: **Local Hydrology**

Date: JUNE 2009	Drawing No. 12.1
Scale: 1:25,000	

405-0155-00008_0609_LEA_12.1_0.LHYD 405-MM



4 THE ROUNDAL
 RODDINGLAW BUS. PRK
 GOGAR, EDINBURGH
 EH12 9DB
 T: 0131 3356830
 F: 0131 3356831
 www.slrconsulting.co.uk