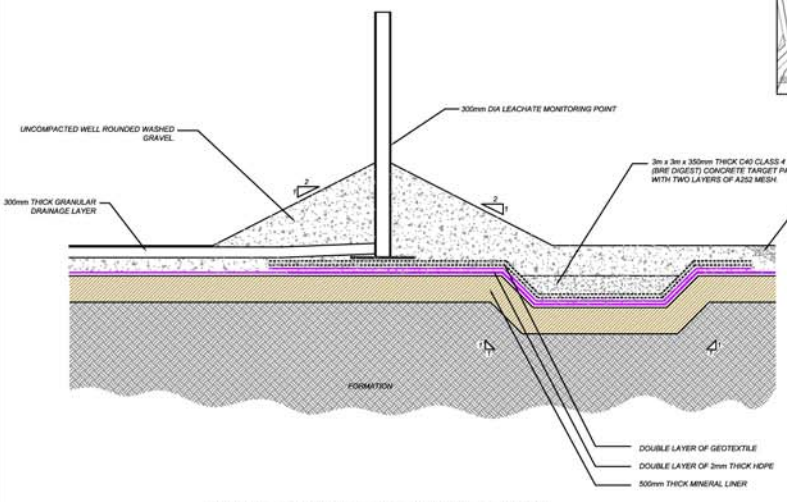
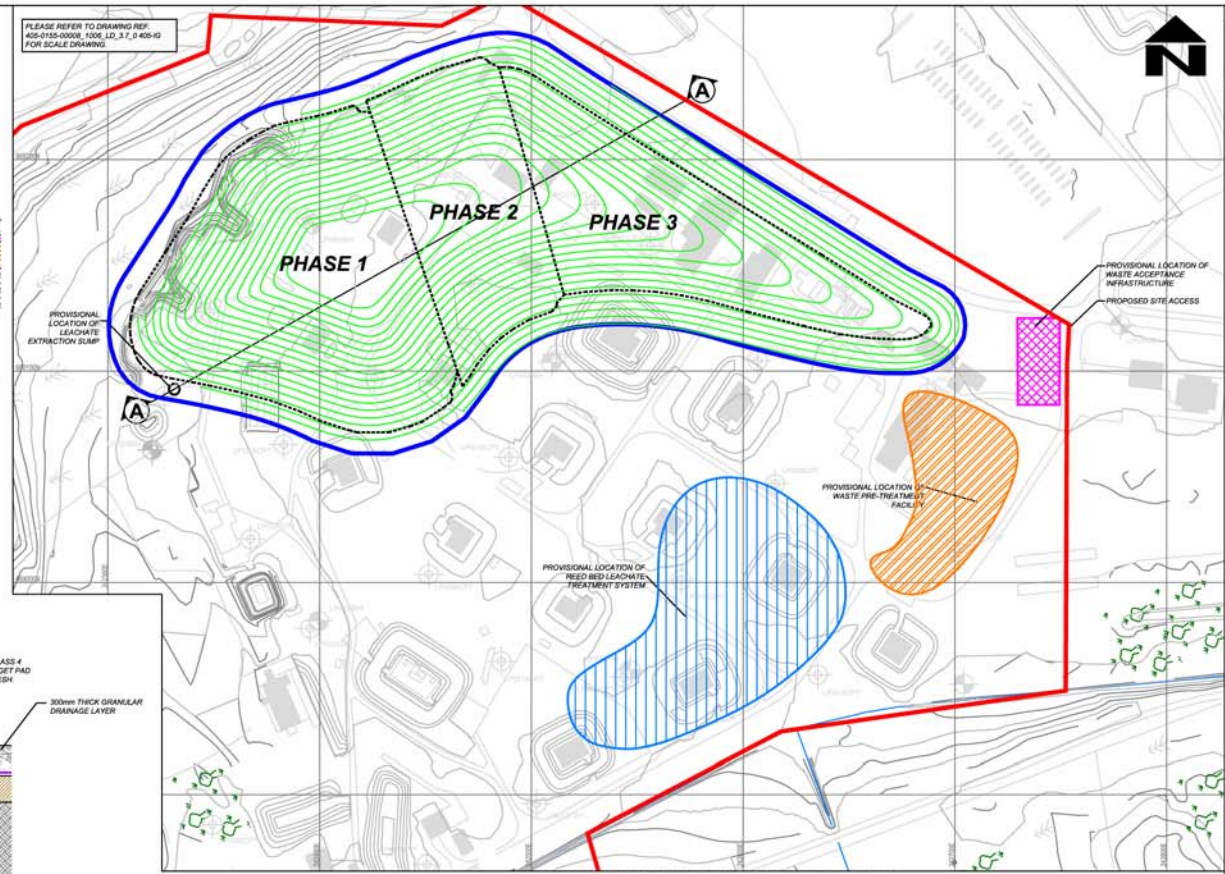


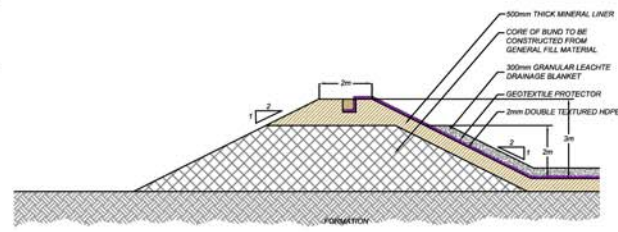
TYPICAL SECTION THROUGH BASAL LINING SYSTEM AND LEACHATE COLLECTION SUMP
1:50



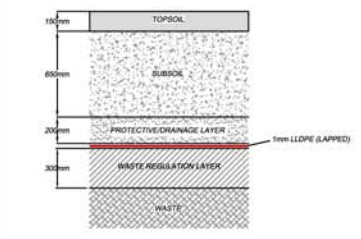
TYPICAL SECTION THROUGH BASAL LINING SYSTEM AND LEACHATE MONITORING POINT
1:50




LANDFILL FOOTPRINT AND FINAL RESTORATION PROFILE
1:1000



TYPICAL SECTION THROUGH PERIPHERAL BUND
1:100



TYPICAL SECTION THROUGH CAPPING AND RESTORATION
1:25



SECTION A-A TYPICAL BASAL AND BUND LINING SYSTEM
NTS

PLEASE REFER TO DRAWING REF: 405-0155-0008_1006_LD_3.7_0 405-IG FOR SCALE DRAWING.



NOTES

LEGEND - PLAN

- PLANNING APPLICATION BOUNDARY
- PROPOSED LANDFILL BOUNDARY
- EXISTING GROUND CONTOURS
- PROPOSED RESTORATION CONTOURS (PRE-SETTLEMENT)

0	OCT 06	DT	
Revision	Issue Date	Issued By	Comments
BAE SYSTEMS			
Site: BISHOPTON RD			
Project: LANDFILL ENVIRONMENTAL ASSESSMENT			
Drawing: Scheme Proposals			
Date: OCTOBER 2006	Drawing No:	3.7	
Scale: NTS			