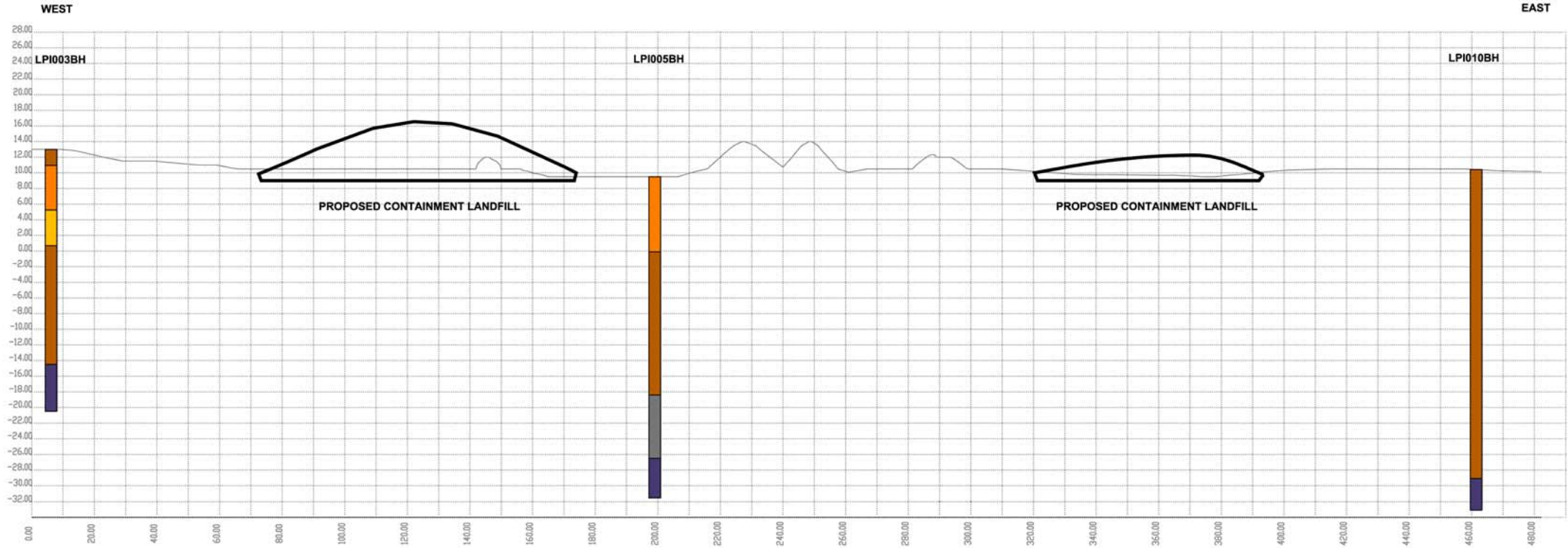


PLEASE REFER TO DRAWING REF.
405-0155-00008_1006_LEA_11.4b_0 405-MM
FOR SCALE DRAWING.







SECTION B-B

NOTES

1. SECTION LINES SHOWN ON DRAWING NO. 3

LEGEND

-  CLAY, SAND AND GRAVEL
-  CLAY / SILT
-  BROWN GREY SLIGHTLY SANDY GRAVELLY CLAY
-  DETAIL UNKNOWN
-  SAND AND GRAVEL

-  BASALT
-  MUDSTONE AND SANDSTONE WITH OCCASIONAL COAL
-  EXISTING GROUND SURFACE
-  PROPOSED CONTAINMENT LANDFILL

| | | | |
|----------|------------|-----------|----------|
| 0 | OCT 06 | GR | |
| Revision | Issue Date | Issued By | Comments |

BAE SYSTEMS

Site: BISHOPTON RO FACTORY
Project: LANDFILL ENVIRONMENTAL ASSESSMENT

Drawing: **Indicative Geological Cross Section**

Date: SEPTEMBER 2006
Scale: NTS

Drawing No. **11.4b**

405-0155-00008_1006_LEA_11.4b_0 405-MM

4 THE ROUNDAL
RODDINGLAW BUS. PRK
GOGAR, EDINBURGH
EH12 9DB
T: 0131 335 6830
F: 0131 335 6831
www.slrconsulting.co.uk

SLR