







-  EXISTING WATER FEATURE TO BE RETAINED
-  PROPOSED WATER FEATURE
-  PROPOSED LANDSCAPE MOUND
-  ETF BOUNDARY
-  DEVELOPMENT AREA BOUNDARY
-  PLANNING APPLICATION BOUNDARY

Reproduced from Ordnance Survey materials with the permission of the controller of Her Majesty's Stationary Office under the Licence No. 186287.

Cass Associates
 Studio 104 The Tea Factory
 82 Wood Street Liverpool L1 4 DQ
 Tel 0151 707 0110 Fax 0151 707 0332
 Email: all@cassassociates.co.uk

drawing title
GENERAL LAYOUT

ROYAL ORDNANCE BISHOPTON
 REMEDIATION AND RECLAMATION EARTHWORKS

scale 1:5000 @ A1
 date 10.07.06
 dm CAW

905/P/02