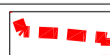




-  Development area boundary
-  Principal areas of bulk fill
-  Principal areas of bulk cut

NOTE
 The information on this drawing has been prepared by interpolation between existing and proposed contours and indicates the main areas of cut and fill. It is intended to give a general indication of the extent of site disturbance due to earthworks operations. This information should be treated as approximate and other minor areas of cut and fill may occur. Additional areas may be disturbed by other remediation activities.

Cass Associates
 Studio 104 The Tea Factory
 82 Wood Street Liverpool L1 4 DQ
 Tel 0151 707 0110 Fax 0151 707 0332
 Email: all@cassassociates.co.uk

ROYAL ORDNANCE BISHOPTON
 REMEDIATION AND RECLAMATION EARTHWORKS

drawing title
BULK RECLAMATION EARTHWORKS

scale 1:5000 @ A2
 date 10.08.06
 dm SW

905/P/04