

GB 7612 bc

# Bishopton

## Sprengstofffabrik Bishopton

Seite 26

Seite 72


596S175

W. 4 31 0 55 54 0  
N. 14 12

2 10 39

Maßstab etwa 1:18000

180 m



G.B. 7612 Sprengstofffabrik Bishopton.

1) Salpetermineral- u. Nitro-Anlagen

(Schwarzelekt.)

FIGURE TITLE :

Plate 3.1 – Aerial Photograph 1939


PROJECT :

Bishopton

REPORT NUMBER :

A138-00-R1-1

**BAE SYSTEMS**



Approximate  
Site  
Boundary

FIGURE TITLE :

Plate 3.2 – Aerial Photograph 1947

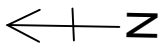

PROJECT :

Bishopton

REPORT NUMBER :

A138-00-R1-1

**BAE SYSTEMS**



Approximate  
Site  
Boundary

FIGURE TITLE :

Plate 3.3 – Aerial Photograph 1949  
showing AFV Depot

PROJECT :

Bishopton

REPORT NUMBER :

A138-00-R1-1

**BAE SYSTEMS**

Approximate  
Site  
Boundary


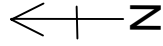


FIGURE TITLE :

Plate 3.4 - Aerial Photograph 1988  
showing Factory I NC and Acids Sections

PROJECT :

Bishopton

REPORT NUMBER :

A138-00-R1-1

**BAE SYSTEMS**

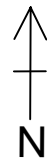


FIGURE TITLE :

Plate 3.5 – Aerial Photograph 1988  
showing Factory II NG Section

PROJECT :

Bishopton

REPORT NUMBER :

A138-00-R1-1

**BAE SYSTEMS**



Approximate  
Site  
Boundary



FIGURE TITLE :

Plate 3.6 - Aerial Photograph 1995  
showing AFV Depot and Rail Magazines

PROJECT :

Bishopton

REPORT NUMBER :

A138-00-R1-1

**BAE SYSTEMS**