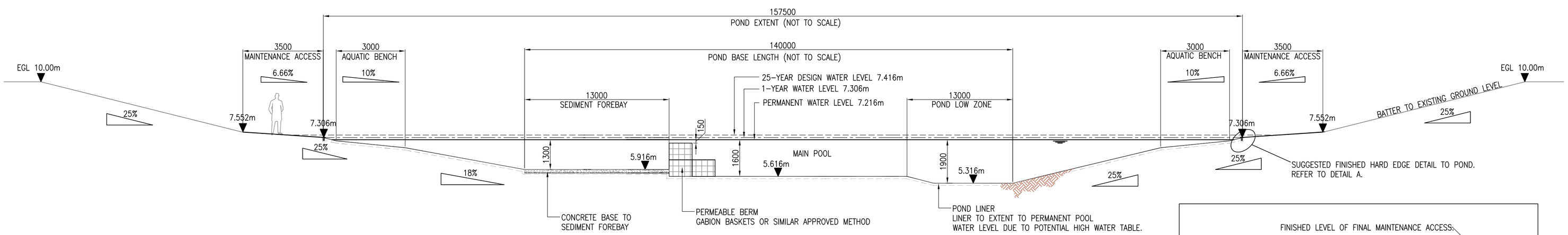

LONGITUDINAL SECTION POND S3a

(SCALE1:500)

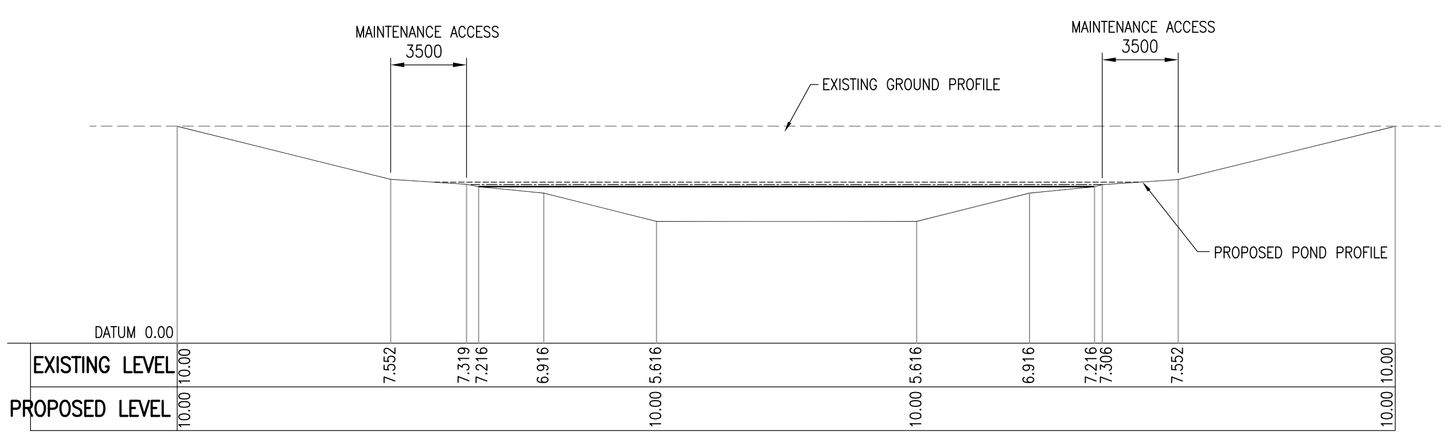

SECTION 3

(SCALE 1:200)

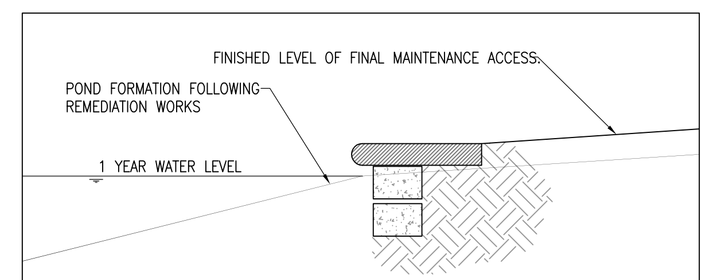

DETAIL A
SUGGESTED FINISHED HARD EDGE ARRANGEMENT TO POND

(Scale1:20)

FINAL DETAIL TO BE CONFIRMED AND DISCUSSED WITH LANDSCAPE ARCHITECT

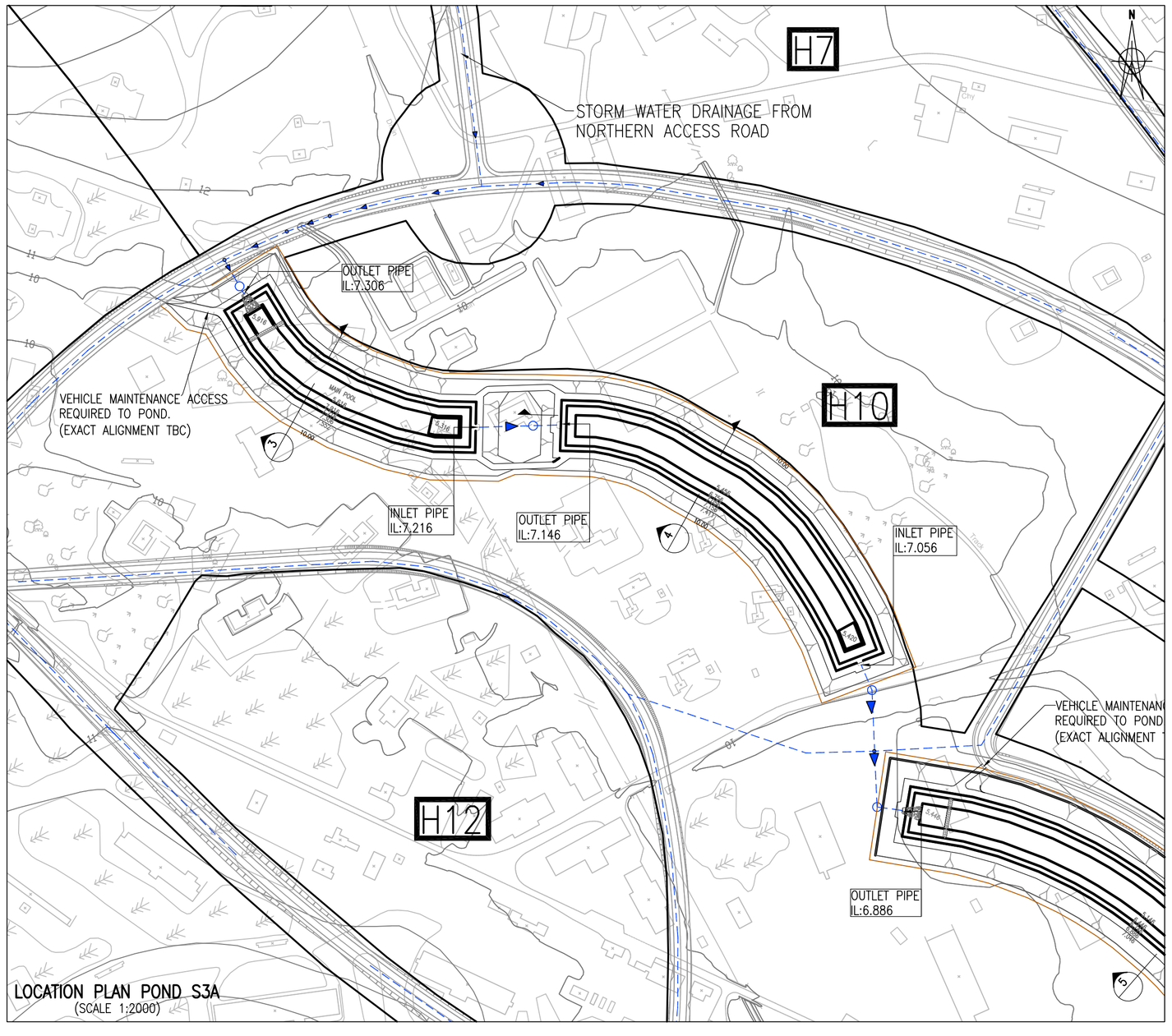

LOCATION PLAN POND S3A

(SCALE 1:2000)

DO NOT SCALE THIS DRAWING, PRINT, PLOT OR DISK.

NOTES

1. SUDS PONDS HAVE BEEN DESIGN TO GUIDANCE GIVEN WITHIN SEWERS FOR SCOTLAND 2ND EDITION AND CIRIA DOCUMENT C697: THE SUDS MANUAL.
2. THE SUDS PONDS DESIGN HAS INCORPORATED THE ADVICE GIVEN IN P.D.PUTWAIN AND G.M.HAYNES REPORT *'THE DESIGN OF SUDS PONDS TO REDUCE THEIR ATTRACTIVENESS TO WATER BIRDS'*. PRODUCED ON BEHALF OF BAE SYSTEMS SPECIFICALLY FOR THE R O BISHOPTON SITE. THIS DOCUMENT SHOULD BE REFERRED TO FOR ADDITIONAL REQUIREMENTS FOR THE PONDS, SUCH AS LANDSCAPING AND PLANTING, NOT SHOWN ON THIS ENGINEERING DRAWING.

Revision	Suff	App	Date
CONCEPTUAL DESIGN ISSUE	A	JPC	22.06.11
NAR RCC INFORMATION ISSUE	0	JPC	20.06.11

Upton McGougan ltd
6b Forres Street
Edinburgh
EH3 6BJ
Tel: 0131 220 4946
Fax: 0131 220 4948
website: www.uptonmcgougan.com
email: edin@uptonmcgougan.com

UPTON McGOUGAN
CONSULTING ENGINEERS

Project
PROPOSED REDEVELOPMENT
RO BISHOPTON

Drawing Title
SUDS PONDS S3a DETAILS

Drawn	Date	Checked	Date
JPC	MAY 2011		

Scale
1:2000 (AT A1 SIZE)

Drawing Number
185.0003–473

Rev
A