












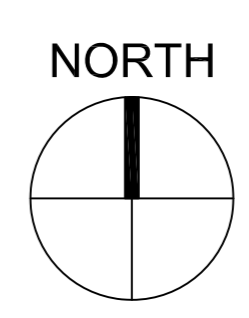


-  PROPOSED 1:3 CUT LINE
-  STOCK-PROOF POST AND WIRE FENCE
-  BADGER-PROOF FENCE
-  PROPOSED BADGER TUNNELS
-  MIX 1: WOODLAND CORE MIX FOR SOUTH FACING AREAS
-  MIX 1: WOODLAND CORE MIX FOR NORTH FACING AREAS
-  MIX 2: WOODLAND EDGE MIX
-  MIX 3: HEDGEROW MIX
-  EXISTING HEDGE
-  STANDARD TREE: *QUERCUS ROBUR*
-  STANDARD TREE: *QUERCUS PETRAEA*
-  STANDARD TREE: *FRAXINUS EXCELSIOR*
-  AMENITY GRASS

NOTES:
 REFER TO DRAWING 420 FOR NORTHERN ACCESS ROAD PLANTING SCHEDULE
 REFER TO DRAWINGS 422 AND 423 FOR NORTHERN ACCESS ROAD LANDSCAPE SECTIONS
 REFER TO DRAWING 426 FOR NORTHERN ACCESS ROAD FENCING GENERAL ARRANGEMENT

Reproduced from Ordnance Survey materials with the permission of the controller of Her Majesty's Stationary Office under the Licence No. 186287.

purpose		PLANNING	
Cass associates Studio 104 The Tea Factory, 82 Wood Street, Liverpool L1 4DQ T +44 (0)151 707 0110 F +44 (0)151 707 0882 E info@cassassociates.co.uk W cassassociates.co.uk		architecture	masterplanning
		planning	landscape
client		BAE SYSTEMS	
project		ROYAL ORDNANCE BISHOPTON	
drawing title			
NORTHERN ACCESS ROAD GENERAL ARRANGEMENT			
scale @ A1	1:1000	<div style="border: 1px solid black; padding: 5px; display: inline-block;"> 715-419 A </div>	
date	06/10/11		
dm	MW chkd SR		



CASS ASSOCIATES: 06/10/11 15:00:00 715-419.dwg